

CPS 9698/2 - Map F

121°33'36"E

121°34'48"E

121°36'0"E

19°9'36"S

19°9'36"S

19°10'48"S

19°10'48"S

19°12'0"S

19°12'0"S




LOT 1561 ON DEPOSITED PLAN 65161


121°33'36"E

121°34'48"E

121°36'0"E

Legend

-  CPS areas applied to clear
-  Land Tenure (LGATE_226) - SLIP
-  Local Government Authorities



0 250 500 750 1,000 m



Projection: GDA 2020

1:20,000



GOVERNMENT OF
WESTERN AUSTRALIA